

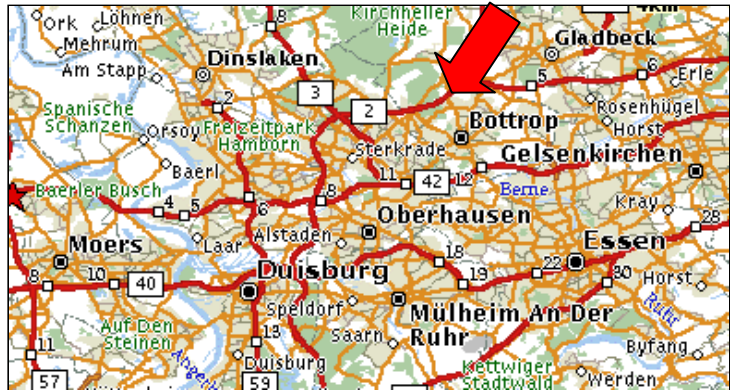
# Where to find us

## Company headquarter Bottrop

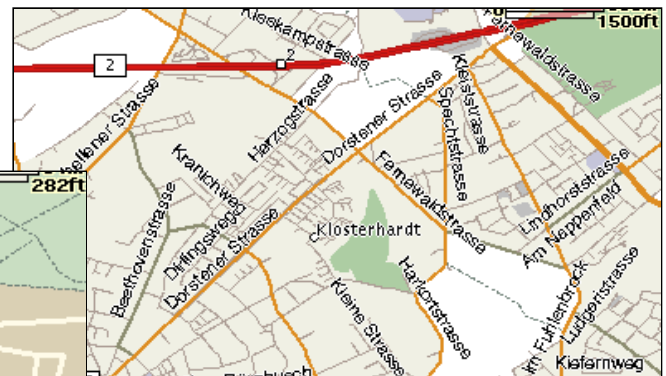
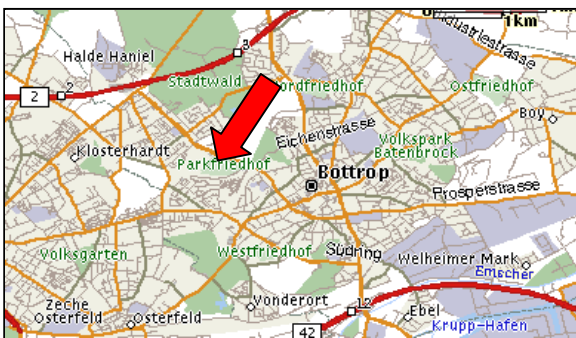
Walter-Höfer-Weg 9  
46242 Bottrop

### With car:

Highway A2 until AS Oberhausen  
Königshardt (2), turn left towards Oberhausen Sterkrade (Fernewaldstrasse) →



First crossing: straight ahead through the crossing →  
next oncoming crossing straight ahead (Heidestrasse) (Speed zone 30km/h!!) → turn right to the next crossing (Im Fuhlenbrock) → next crossing left (Birkenstrasse) → third street left (behind the church, Guldenbergstrasse) → Follow the street until Walter-Höfer-Weg



Coming from East from highway A42 until AS Bottrop Süd (12) towards Bottrop → 3. as well as 2. street light (DEA filling station at the right side of the crossing, leads to Südring, then to Westring, emerging to Sterkrader Street) → straight ahead till the crossing Sterkrader Street – Im Beckram (drinks shop right at the corner) → turn right to Im Beckram → Follow the street until a sharp ascending curve emerges. → after the curve turn right to Walter-Höfer-Weg.

**Train and Bus:** Bottrop main station → Bus (different directions) until ZOB Berliner Platz → Bus 262 bus Stop Kettelerstrasse

## Office Kevelaer Twisteden

Kolkerweg 12

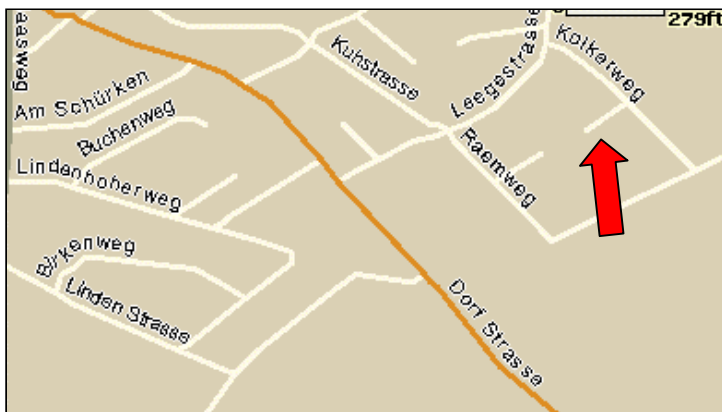
47624 Kevelaer - Twisteden

### Car:

**Highway A40** till AS Kerken (6)

→ then follow B9 towards Kerken, Geldern till behind Geldern where the indication for Twisteden is seen (turn left) → follow L486 till Twisteden →

behind place sign and turn right behind the „flower island“ into the Leegestrasse → straight ahead over the next crossing → turn right to the next street (Kolkerweg) → again turn right to the next street (Dead end street)




**Highway A57** till AS Sonsbeck (5) → follow the Xantener Street towards Kevelaer → straight ahead through Winnekendonk and through Kevelaer (Direction Plantaria) → follow the Kevelaer Street with wind mills seen on the left side → left turn to the village street (Dorfstrasse) through Twisteden → in front of the "flower island" at the village exit, turn left in the Leegestrasse

→ straight ahead over the first street → turn right in the next street (Kolkerweg) → right turn again in the next street (Dead end street)

### Train and Bus:

From Duisburg or Duesseldorf via Krefeld till Kevelaer main train station and further with public bus „Bürgerbus“ "Twisteden" to the bus station Leegestrasse



*We wish you a nice journey*

